
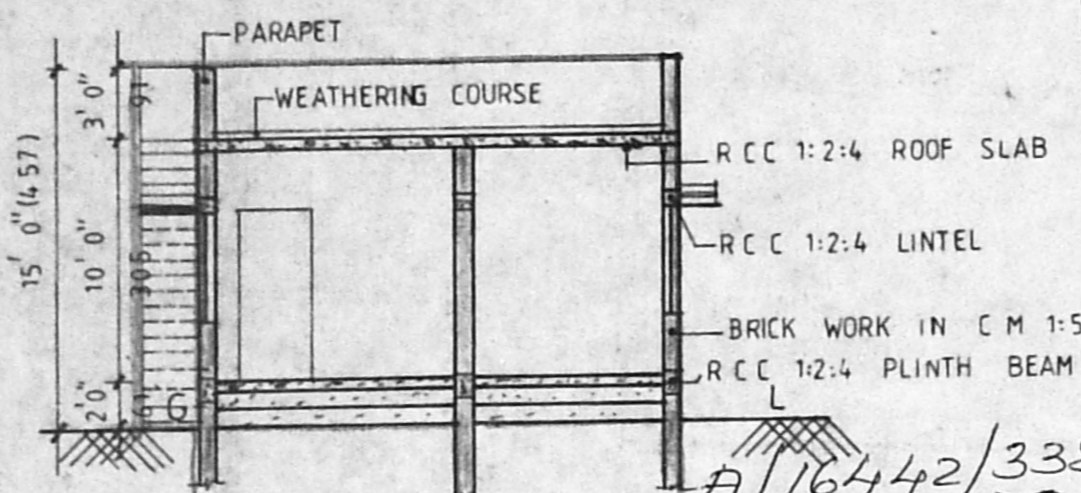


PLAN SHOWING THE PROPOSED BUILDING IN PLOT NO. 50, S.NO. 72/2,
 AT NO 2 ERNAVOOR VILLAGE BETHEL NAGAR TIRUVOTTIYUR MUNICIPALITY
 CHENGAI M G R DISTRICT SCALE : 1" = 8' 0"

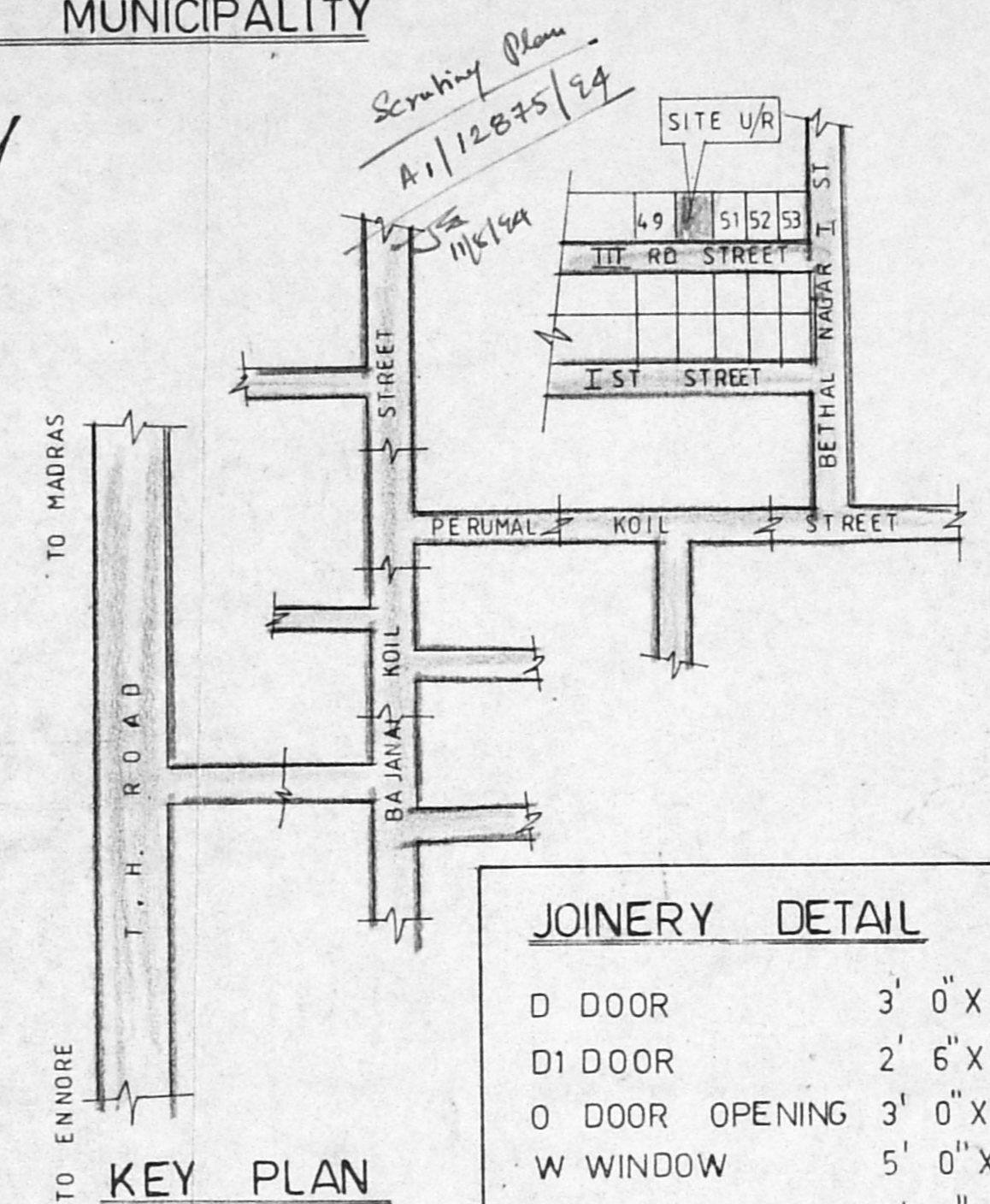


ELEVATION



SECTION AT AA

Planning Permit No. DT 10/94
APPROVED
 SUBJECT TO THE CONDITIONS IN
 THIS OFFICE LETTER.
 No. DT/12875/94 Date 10/94
 FOR MEMBER SECRETARY
 MADRAS METROPOLITAN
 DEVELOPMENT AUTHORITY
 MADRAS - 600 008.
 FLOOR FINISHING



KEY PLAN

NOT TO SCALE

JOINERY DETAIL

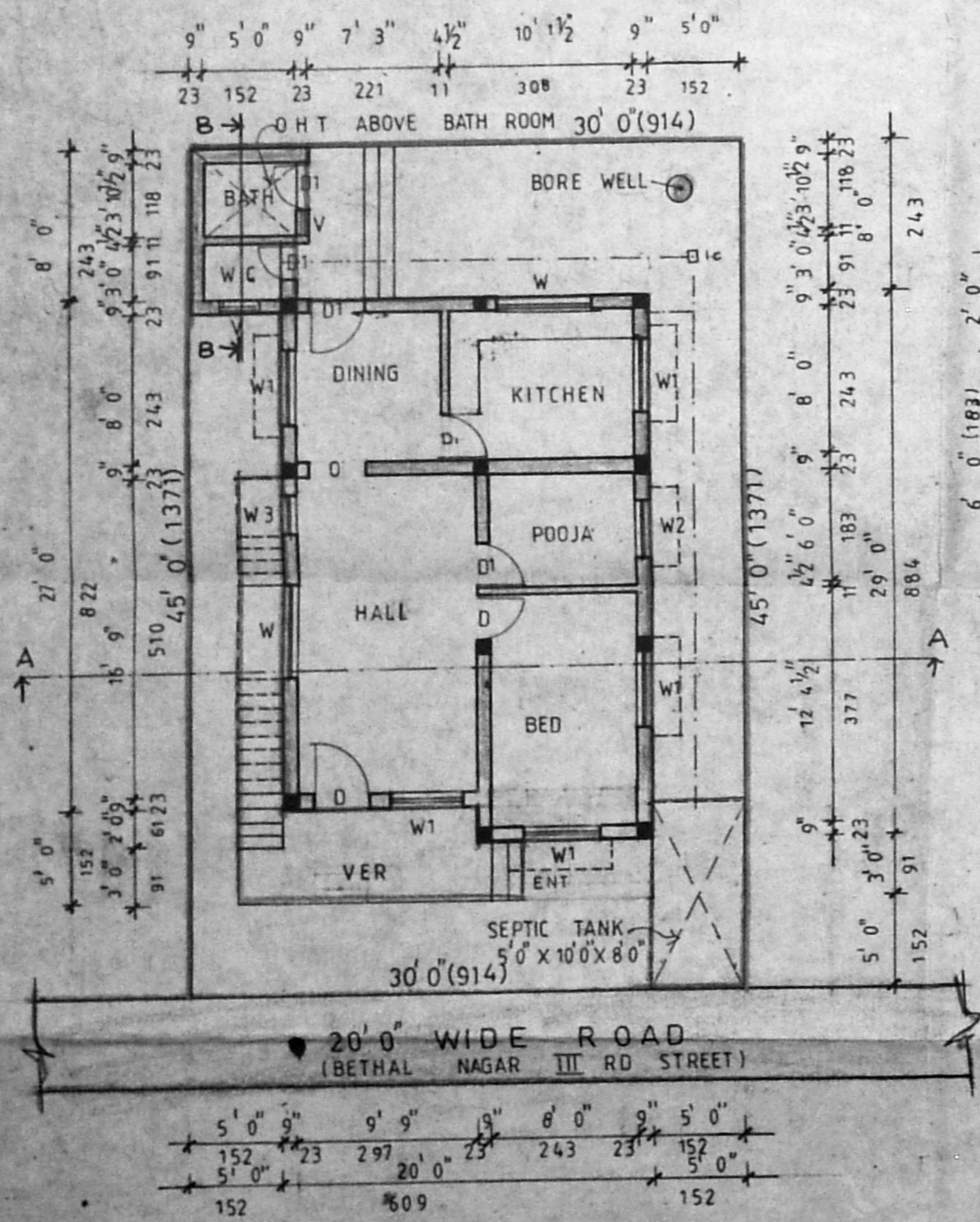
D DOOR	3' 0" X 7' 0"
D1 DOOR	2' 6" X 7' 0"
O DOOR OPENING	3' 0" X 7' 0"
W WINDOW	5' 0" X 4' 6"
W1 WINDOW	4' 0" X 4' 6"
W2 WINDOW	3' 0" X 4' 6"
W3 WINDOW	2' 6" X 4' 6"
V VENTILATOR	1' 6" X 1' 0"

AREA STATEMENT

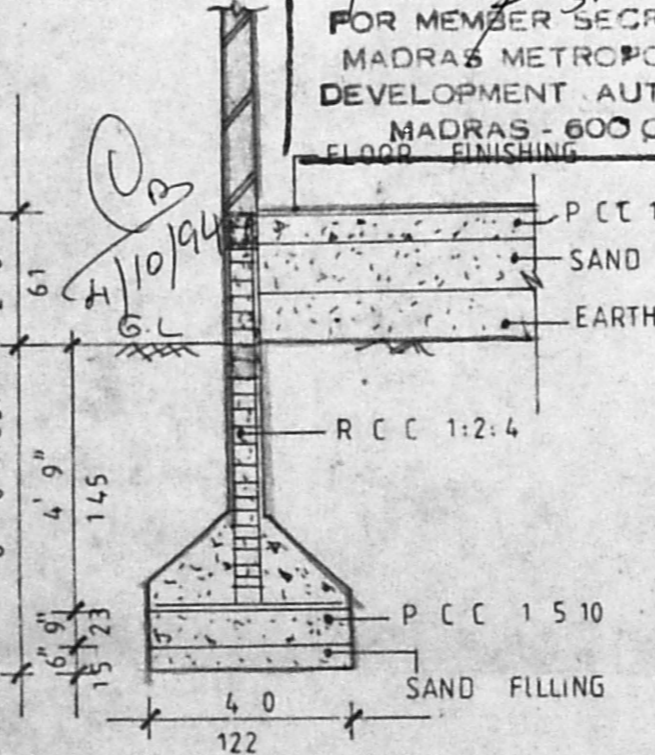
SITE AREA : 1350 SFT 125.46 M²
 PRO. AREA : 654 SFT 60.78 M²
 F.S.I : 0.485
 COVERAGE : 48.5 %

REFERENCE

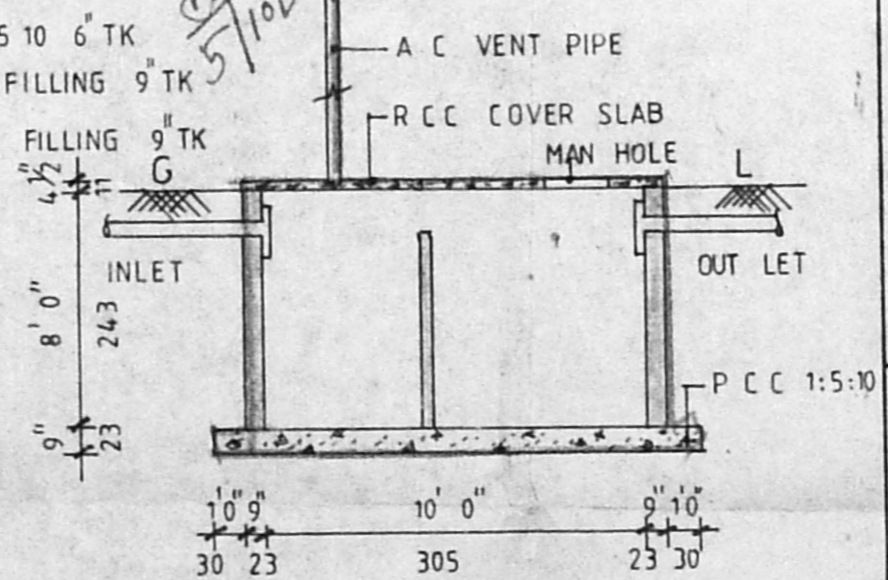
- PROPOSED
- ROAD
- BOUNDARY



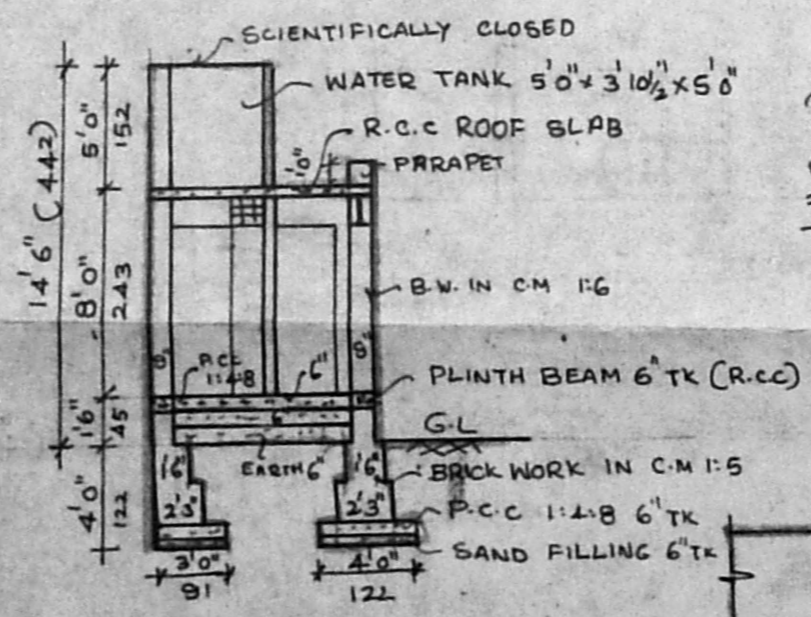
SITE CUM GROUND FLOOR PLAN



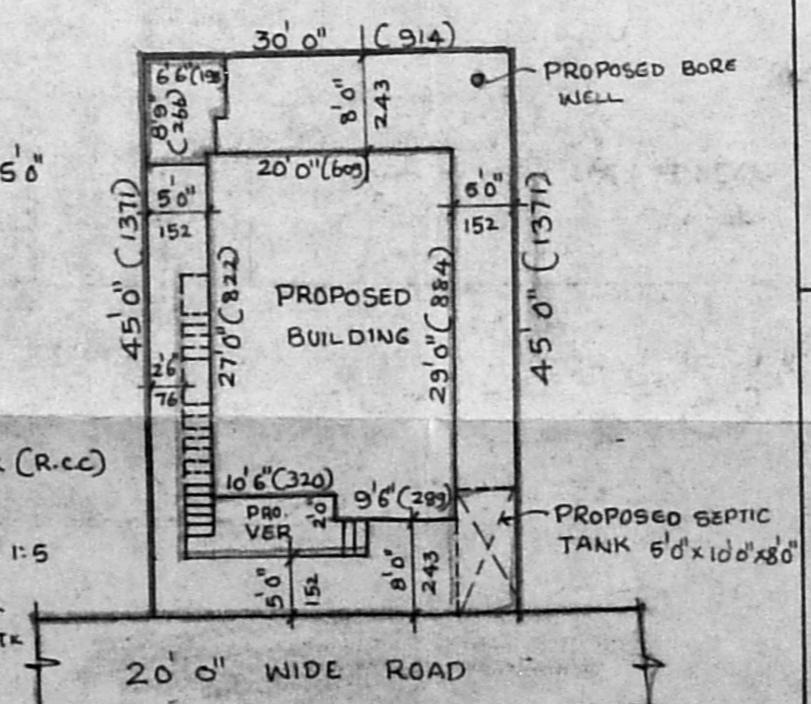
COLUMN FOUNDATION DETAIL



SEPTIC TANK DETAIL



SECTION AT BB



SITE PLAN SCALE 1" = 16' 0"

R. Gunasekaran
 (R. GUNASEKARAN)
 OWNER SIGNATURE

C. M. Mathavan
 C. M. MATHAVAN
 LICENSED SURVEYOR
 THIRUVOTTIYUR MUNICIPALITY,
 NO. 939/A, T. H. ROAD,
 (Near Municipal Office)
 THIRUVOTTIYUR, MADRAS-19
 LICENCED SURVEYOR